















ROADBOOK STELVIO VINSCHGAU 2026

Country	City	Info	Course (KM)	Time	Time	Straßensperre	Cut-off Time
				1st Rider	Last Rider		
AUT	Nauders	Start	0	06:30	06:40	Reschenstraße B180	
ITA	Reschenpass		6	06:40	06:50	Strada Statale 40	
		ROAD SURFACE	10-15				
		DESCENT	20-28				
ITA	Mals		28	07:00	07:45	Strada Statale 40	
ITA	Glurns		30	07:10	07:55	Town	
		ROAD NARROW	30,2				
ITA	Prad		37	07:30	08:30	Town	
		CLIMB	37,2-48				
ITA	Trafoi		48	07:50	09:00		
		LABE 1	48,1				
		CLIMB	48,2-62				
ITA	Franzenshöhe	Kehre 22	54	08:15	10:45		11:30
ITA	Stilfserjoch		62	08:30	11:50		12:00
		LABE 2	62,2				
		DESCENT	63-65				
CH	Umbrailpass		65	08:35	11:55	Umbrailpass	
		DESCENT	66-78				
		DANGER CONSTRUCTION ZONE	74				
CH	St. Maria		78	09:00	12:30	Via Umbrail	12:30
		FIELD SEPARATION	78				
CH	Müstair		82	09:05	12:40	Via val Müstair	
		LABE 3	89,5				
ITA	Laatsch		92	09:15	13:05	Town	
ITA	Mals		93	09:25	13:40	Town	
		CLIMB	93-101				
ITA	Burgeis		95	09:30	14:15	Town	
ITA	Haidersee		100	09:40	14:45	Cyclepath	
		LABE 4	100				
ITA	St. Valentin		104	09:45	15:30	Cyclepath	
ITA	Reschensee		110	10:00	16:00	Cyclepath	
ITA	Reschenpass		114	10:05	16:15	Strada Statale 40	
AUT	Nauders	Finish	120	10:10	16:30	Dr.-Tschiggfrey-Straße	16:30

All participants must enter the cut-off-zones before the mentioned time.