















ROADBOOK STELVIO ENGADIN 2026

Country	City	Info	Course (KM)	Time	Time		Cut-off Time
				1st Rider	Last Rider		
AUT	Nauders	Start	0	06:30	06:40	Reschenstraße B180	
ITA	Reschenpass		6	06:40	06:50	Strada Statale 40	
		ROAD SURFACE	10-15				
		DESCENT	20-28				
ITA	Mals		28	07:00	07:45	Strada Statale 40	
ITA	Glurns		30	07:10	07:55	Town	
		ROAD NARROW	30,2				
ITA	Prad		37	07:30	08:30	Town	
		CLIMB	37,2-48				
ITA	Trafoi		48	07:50	09:00	Town	
		LABE 1	48,1				
		CLIMB	48,2-62				
ITA	Franzenshöhe	Kehre 22	54	08:15	10:45		10:50
ITA	Stilfserjoch		62	08:30	11:50		12:00
		LABE 2	62,2				
		DESCENT	63-65				
CH	Umbrailpass		65	08:35	11:55		
		DESCENT	66-78				
		DANGER ASPHALT	74				
CH	St. Maria		78	09:00	12:30	Via Umbrail	12:30
		FIELD SEPARATION	78				
		LABE 4	78,5				
CH	Tschierv		83	09:20	13:15	Via Val Müstair	13:15
		CLIMB	85-90				
CH	Ofenpass		90	09:40	13:45	Via Val Müstair	13:45
		LABE 5	90,2				
		DESCENT	90,3-112				
CH	Zernez		112	10:15	15:00	27	
		LABE 5	112,5				
		ROAD NARROW	119,8				
CH	Susch		120	10:20	15:10	27	
CH	Ardez		130	10:40	15:40	27	
CH	Nairs		137	10:45	15:50	27	15:50
CH	Scoul		140	10:50	16:00	27	
CH	Martina		157	11:10	16:30	Martinsbrucker Straße B185	
		LABE 6	157,5				
		CLIMB	157,5-163				
AUT	Nauders		168	11:30	17:00	Dr.-Tschiggfrey-Straße	17:00

All participants must enter the cut-off-zones before the mentioned time.