
















ROADBOOK STELVIO ENGADIN 2026

| Country | City | Info | Course (KM) | Time | Time | | Cut-off Time |
|---------|---|------------------|-------------|-----------|------------|----------------------------|--------------|
| | | | | 1st Rider | Last Rider | | |
| AUT | Nauders | Start | 0 | 06:30 | 06:40 | Reschenstraße B180 | |
| ITA | Reschenpass | | 6 | 06:40 | 06:50 | Strada Statale 40 | |
| |  | ROAD SURFACE | 10-15 | | | | |
| |  | DESCENT | 20-28 | | | | |
| ITA | Mals | | 28 | 07:00 | 07:45 | Strada Statale 40 | |
| ITA | Glurns | | 30 | 07:10 | 07:55 | Town | |
| |  | ROAD NARROW | 30,2 | | | | |
| ITA | Prad | | 37 | 07:30 | 08:30 | Town | |
| |  | CLIMB | 37,2-48 | | | | |
| ITA | Trafoi | | 48 | 07:50 | 09:00 | Town | |
| |  | LABE 1 | 48,1 | | | | |
| |  | CLIMB | 48,2-62 | | | | |
| ITA | Franzenshöhe | Kehre 22 | 54 | 08:15 | 10:45 | | 11:30 |
| ITA | Stilfserjoch | | 62 | 08:30 | 11:50 | | 12:00 |
| |  | LABE 2 | 62,2 | | | | |
| |  | DESCENT | 63-65 | | | | |
| CH | Umbrailpass | | 65 | 08:35 | 11:55 | | |
| |  | DESCENT | 66-78 | | | | |
| |  | DANGER ASPHALT | 74 | | | | |
| CH | St. Maria | | 78 | 09:00 | 12:30 | Via Umbrail | 12:30 |
| |  | FIELD SEPARATION | 78 | | | | |
| |  | LABE 4 | 78,5 | | | | |
| CH | Tschierv | | 83 | 09:20 | 13:15 | Via Val Müstair | 13:15 |
| |  | CLIMB | 85-90 | | | | |
| CH | Ofenpass | | 90 | 09:40 | 13:45 | Via Val Müstair | 13:45 |
| |  | LABE 5 | 90,2 | | | | |
| |  | DESCENT | 90,3-112 | | | | |
| CH | Zernez | | 112 | 10:15 | 15:00 | 27 | |
| |  | LABE 5 | 112,5 | | | | |
| |  | ROAD NARROW | 119,8 | | | | |
| CH | Susch | | 120 | 10:20 | 15:10 | 27 | |
| CH | Ardez | | 130 | 10:40 | 15:40 | 27 | |
| CH | Nairs | | 137 | 10:45 | 15:50 | 27 | 15:50 |
| CH | Scoul | | 140 | 10:50 | 16:00 | 27 | |
| CH | Martina | | 157 | 11:10 | 16:30 | Martinsbrucker Straße B185 | |
| |  | LABE 6 | 157,5 | | | | |
| |  | CLIMB | 157,5-163 | | | | |
| AUT | Nauders | | 168 | 11:30 | 17:00 | Dr.-Tschiggfrey-Straße | 17:00 |

All participants must enter the cut-off-zones before the mentioned time.